PLAN SHOWING THE PROPOSED DWELLING IN SNO:665/1 OF CHOLINGANALLUR VILLAGE, SAIDAPET TALUK, CHENGAI-ANNA DISTRICT.

ST. THOMAS MOUNT PANCHAYAT UNION

SCALE 1" = 8'0" (1:100)

AREA OF		SQ.FT	SQ.m
PLOT	(8 CENTS)	3492	324.41
PLINTH		696	64.66

JOINERIES

D	DOOR	3'0" x 7'0"	91 x 215
D1	DOOR	2'6" x 7'0"	76 x 215
W	WINDOW	5'0" x 4'0"	151 x 120
W1	WINDOW	3'0" x 4'0"	91 x 120
V	VENTILATOR	3'0" x 2'0"	91 x 60

Planning Permit No. A/1768/92

APPROVED

SUBJECT TO THE CONDITIONS IN THIS OFFICE LETTER.

No. A1/20246/92 Date -11-92

FOR MEMBER SECRETARY
MADRAS METROPOLITAN DEVELOPMENT AUTHORITY
MADRAS - 600 008.

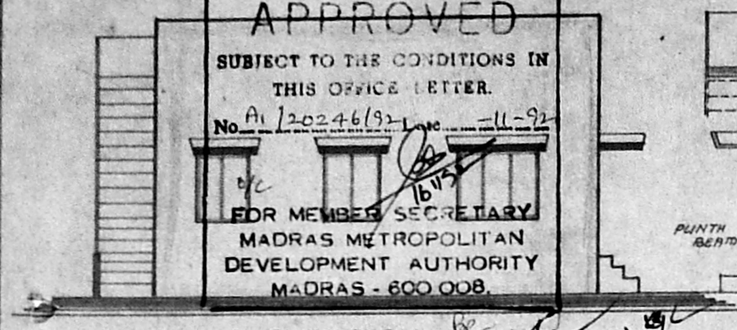

ELEVATION

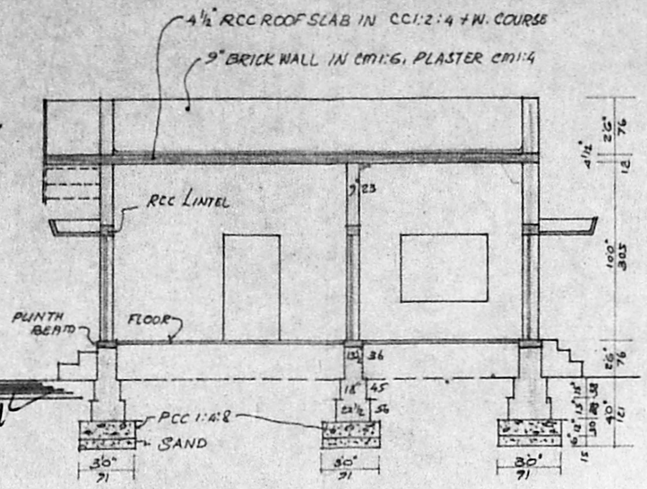

SECTION ON AA

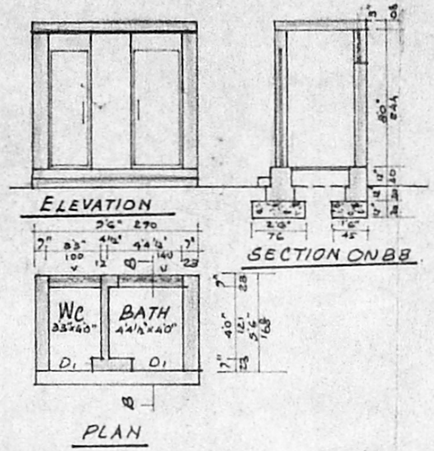

PLAN

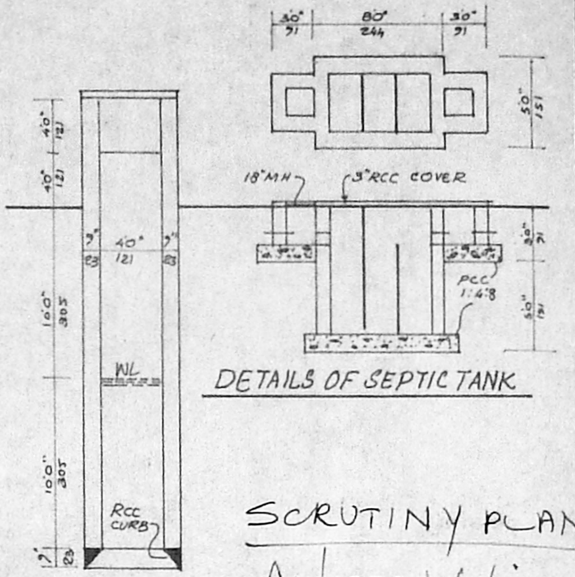

DETAILS OF SEPTIC TANK

4'0" DIA. WELL

SCRUTINY PLAN
A1/20246/92.
14/9.
7/10/92

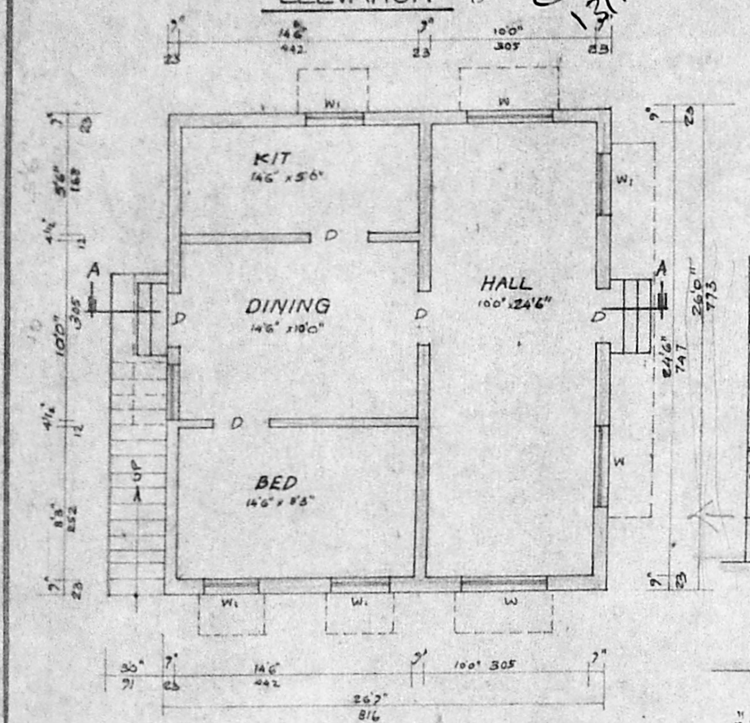

PLAN

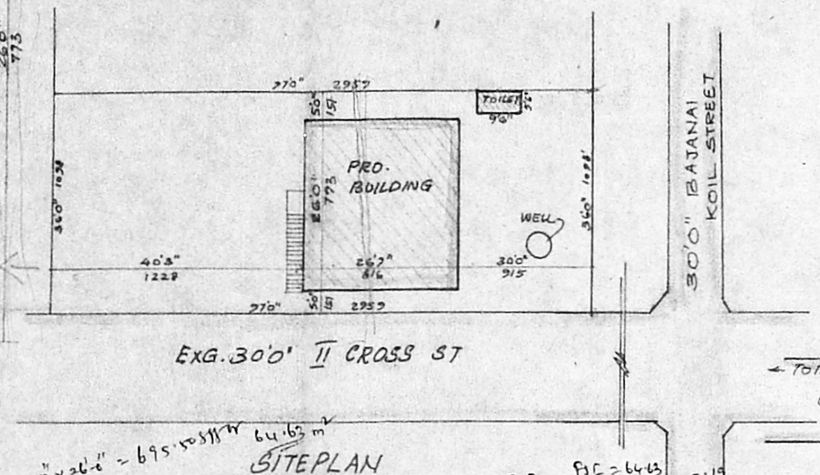

SITE PLAN

SCALE 1" = 24'0" (1:300)

GF = 26'9" x 26'6" = 695.50 sft = 64.63 m²

FSI = 64.63 / 324.53 = 0.19

Grage = 64.63 / 324.53 x 100 = 19%

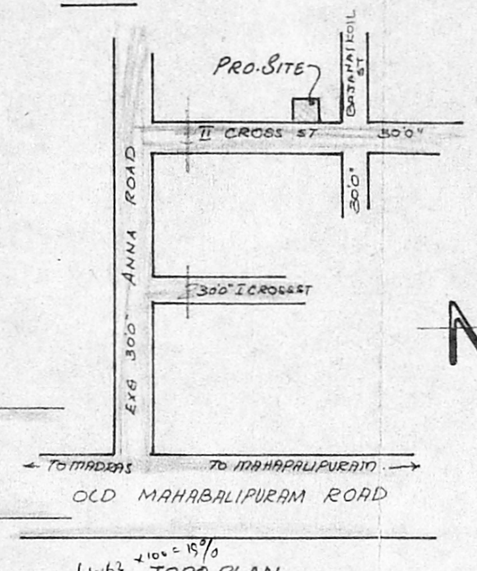

OLD MAHABALIPURAM ROAD

TOPO PLAN

NTS.

N

OWNER

S. KRISHNAN.
Licensed Surveyor & Engineering Consultant
Reg. No. D-[illegible]/2513/3/87 F-1
ALANDUR MUNICIPALITY,
No. 12, Narmada Nagar, Madipakkam,
MADRAS-600 091.
SURVEYOR